

DIRECTIONS FROM TRABUCO HILLS HIGH SCHOOL



California State University, San Bernardino (CSUSB)
5500 University Parkway
San Bernardino, CA 92407-2318

Via The Toll Roads

- Take SR-241 Toll Road North towards Riverside
- The Tomato Springs Toll Plaza is \$3.96 and the Windy Ridge Toll Plaza is \$4.15
- Take SR-91 Freeway East towards Riverside
- Pass the I-15 Freeway and the I-10 Freeway
- Take I-215 Freeway North
- Exit University Parkway and turn right
- Turn right on Northpark Boulevard

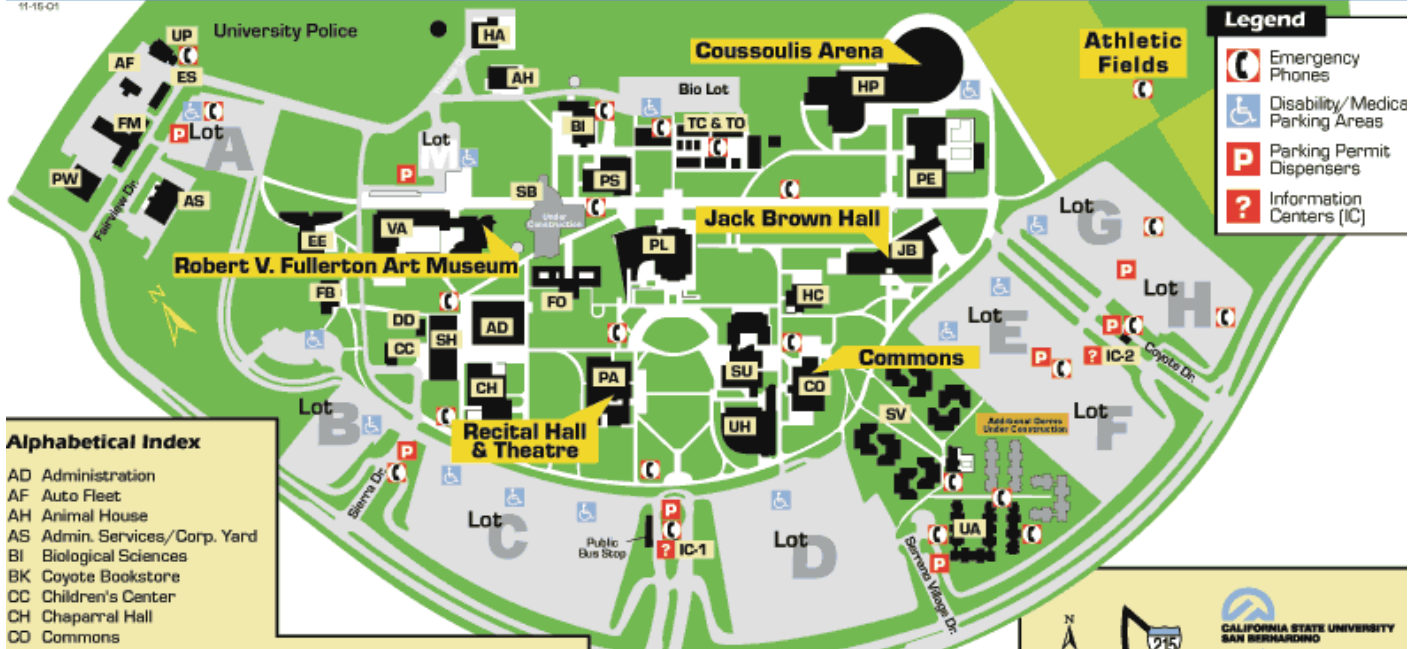
Without The Toll Roads

- Take I-5 Freeway North towards Santa Ana
- Take SR-55 Freeway North
- Take SR-91 Freeway East towards Riverside
- Pass the I-15 Freeway and the I-10 Freeway
- Take I-215 Freeway North
- Exit University Parkway and turn right
- Turn right on Northpark Boulevard

CALIFORNIA STATE UNIVERSITY, SAN BERNARDINO

Campus Map

11-16-01



Legend

- Emergency Phones
- Disability/Medical Parking Areas
- Parking Permit Dispensers
- Information Centers (IC)

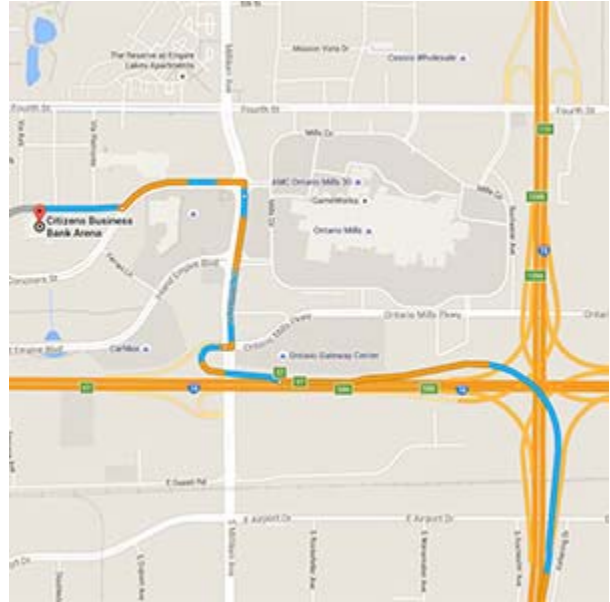
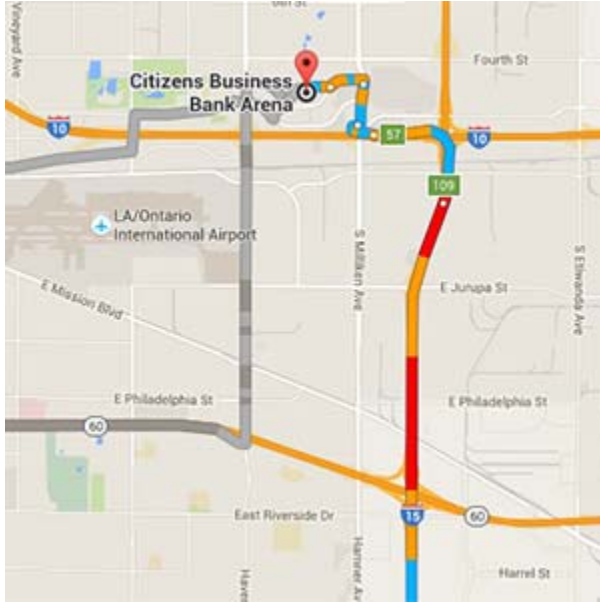
Alphabetical Index

AD Administration	PE Physical Education
AF Auto Fleet	PL John M. Pfau Library
AH Animal House	PS Physical Sciences
AS Admin. Services/Corp. Yard	PW Central Warehouse
BI Biological Sciences	SB Social & Behavioral Sciences
BK Coyote Bookstore	SH Sierra Hall
CC Children's Center	SU Student Union
CH Chaparral Hall	SV Serrano Village
CD Commons	TC Temp. Classrooms
DD Univ. Center for Developmental Disabilities	TO Temp. Offices
EE Yasuda Center for Ext. Educ.	UA University Apartments
ES Environmental Safety	UH University Hall
FB Foundation Building	UP University Police
FM Facilities Management	VA Visual Arts Center/Robert V. Fullerton Art Museum
FO Faculty Office Building	
HA HVAC Central Plant	
HC Health Center	
HP Health and PE Complex/Coussoulis Arena	
IC Information Centers	
JB Jack H. Brown Hall	
PA Performing Arts/Theatre/Recital Hall	

CALIFORNIA STATE UNIVERSITY SAN BERNARDINO
 5500 University Parkway
 San Bernardino, CA 92407
 (909) 880-5000 www.csusb.edu



DIRECTIONS FROM TRABUCO HILLS HIGH SCHOOL



Citizens Business Bank Arena
4000 East Ontario Center Parkway
Ontario, California 91764

Distance: 43.8 miles Approximate Travel Time: 47 mins

Via The Toll Roads

- Take SR-241 Toll Road North towards Riverside
- The Tomato Springs Toll Plaza is \$3.96 and the Windy Ridge Toll Plaza is \$4.15
- Take SR-91 Freeway East towards Riverside
- Take I-15 Freeway North
- Take I-10 Freeway West
- Exit Milliken Avenue (exit 57) and turn left
- Turn left on Concourses Street
- Turn right on Ontario Center Parkway
- Citizens Business Bank Arena will be on your left-hand side

Without The Toll Roads

- Take I-5 Freeway North towards Santa Ana
- Take SR-57 Freeway North
- Take I-10 Freeway East
- Exit Haven Avenue (exit 56) and turn left
- Turn right on Concourses Street
- Turn left on Ontario Center Parkway
- Citizens Business Bank Arena will be on your right-hand side