



PRELIMS

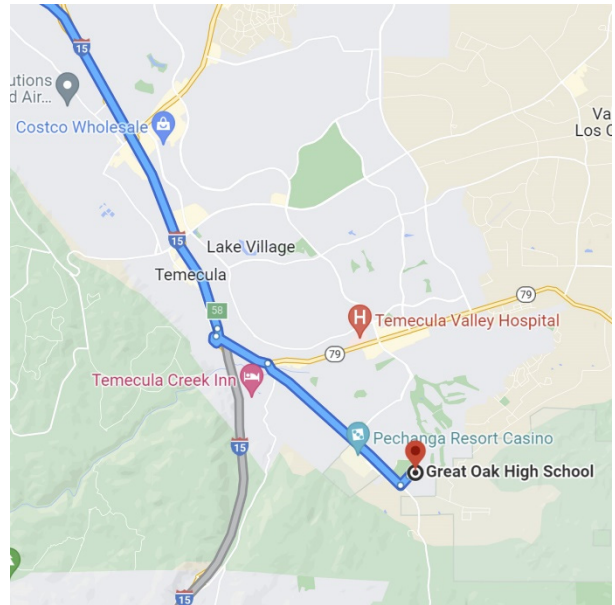
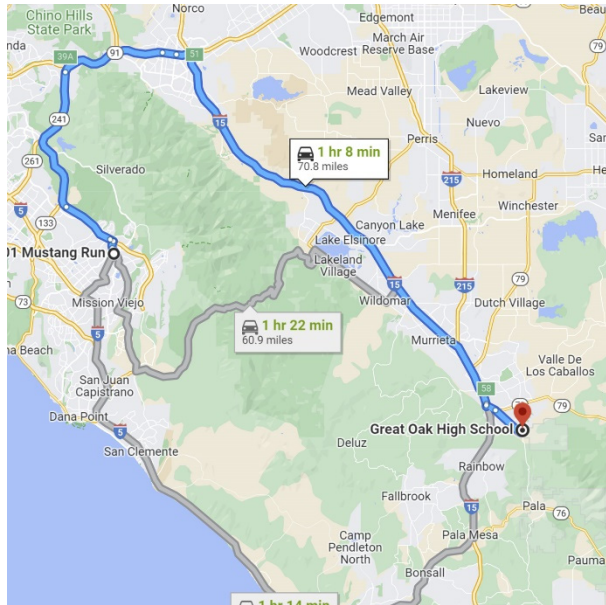
INFO



SEMIFINALS

INFO

DIRECTIONS FROM TRABUCO HILLS HIGH SCHOOL



Great Oak High School 32555 Deer Hollow Way Temecula, California 92592

Distance: 70.8 miles, Approximate Travel Time: 1 hour 12 mins

Via The Toll Roads

- Take SR-241 Toll Road North towards Riverside
- The Tomato Springs Toll Plaza is \$4.12 and the Windy Ridge Toll Plaza is \$4.31
- Take SR-91 Freeway East towards Riverside
- Take I-15 Freeway South
- Exit Indio / SR-79 and turn left
- Turn right on Pechanga Parkway
- Turn left on Deer Hollow Way
- Great Oak High School is on your right-hand side

Without The Toll Roads

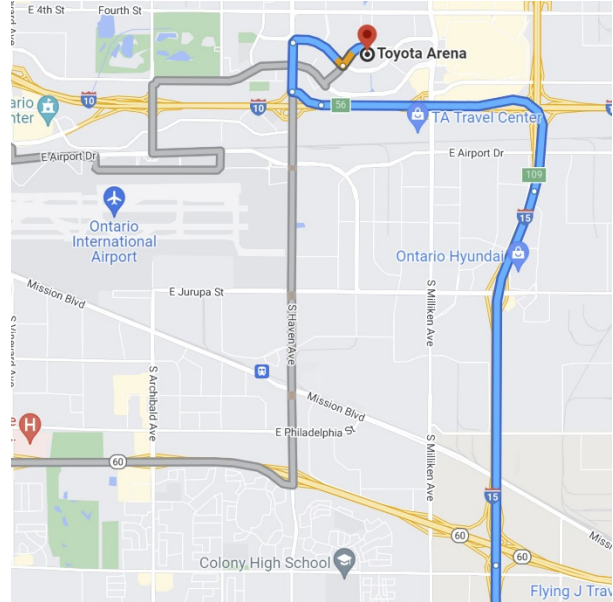
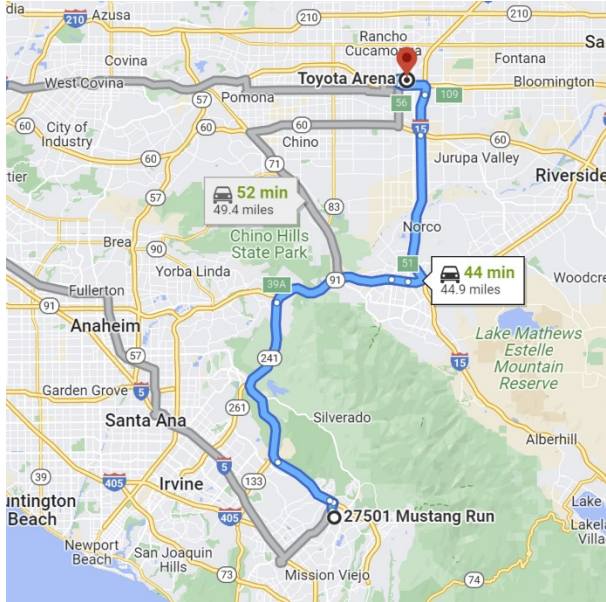
- Take I-5 Freeway North towards Santa Ana
- Take SR-55 Freeway North
- Take SR-91 Freeway East towards Riverside
- Take I-15 Freeway South
- Exit Indio / SR-79 and turn left
- Turn right on Pechanga Parkway
- Turn left on Deer Hollow Way
- Great Oak High School is on your right-hand side



FINALS

INFO

DIRECTIONS FROM TRABUCO HILLS HIGH SCHOOL



Toyota Arena

**4000 East Ontario Center Parkway
Ontario, California 91764**

Distance: 43.8 miles Approximate Travel Time: 47 mins

Via The Toll Roads

- Take SR-241 Toll Road North towards Riverside
- The Tomato Springs Toll Plaza is \$4.12 and the Windy Ridge Toll Plaza is \$4.31
- Take SR-91 Freeway East towards Riverside
- Take I-15 Freeway North
- Take I-10 Freeway West
- Exit Milliken Avenue (exit 57) and turn left
- Turn left on Concourses Street
- Turn right on Ontario Center Parkway
- Toyota Arena will be on your left-hand side

Without The Toll Roads

- Take I-5 Freeway North towards Santa Ana
- Take SR-57 Freeway North
- Take I-10 Freeway East
- Exit Haven Avenue (exit 56) and turn left
- Turn right on Concourses Street
- Turn left on Ontario Center Parkway
- Citizens Business Bank Arena will be on your right-hand side